

STATE OF CALIFORNIA
DEPARTMENT OF PARKS AND RECREATION
CHANNEL COAST DISTRICT

DISTRICT SUPERINTENDENT'S ORDER No. 910-12-02

MANDALAY STATE BEACH

Fifth Street Dune Closure

1. Effective immediately, to provide for the security, safeguarding, and preservation of resources, the area of Mandalay State Beach known as the Fifth Street Dunes (see attached map) is hereby declared a prohibited area.
2. Only those persons authorized by the District Superintendent may enter or remain in this area.
3. Exceptions to this closure order may be granted in writing by the District Superintendent, Channel Coast District, 911 San Pedro Street, Ventura, CA 93001.
4. Nothing herein shall affect any existing private contract or property rights.
5. Nothing herein shall be construed in derogation of others provisions of law.

So Ordered:



Greg Martin, District Superintendent

1/1/2023
Date

DECLARATION OF POSTING

DISTRICT SUPERINTENDENT'S ORDER No. 910-12-02

January 1, 2023

MANDALAY STATE BEACH

Fifth Street Dune Closure

I hereby declare that on January 1, 2023, the Department of Parks and Recreation, Channel Coast District posted order #910-12-02, attached hereto, was posted at the Channel Coast District Office at 911 San Pedro Street, Ventura, CA 93001, as well as other locations as needed.

I declare under the penalty of perjury that the foregoing is true and correct.

Signed: _____


Greg Martin
District Superintendent



Dated: _____

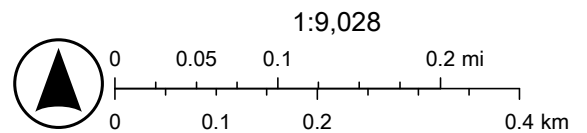
1/1/2023

Mandalay State Beach - Closure Order 910-12-02



1/4/2023

-  Park Boundary
-  Closure Area



Esri Community Maps Contributors, City of Oxnard, California State Parks, © OpenStreetMap, Microsoft, Esri, HERE, Garmin, SafeGraph, GeoTechnologies, Inc, MET/NASA, USGS, Bureau of Land Management, EPA, NPS, US Census Bureau, USDA, Maxar

K.Wilson, APRS